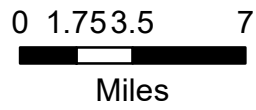


Existing Devices District 4
January 8, 2018



ITS Devices

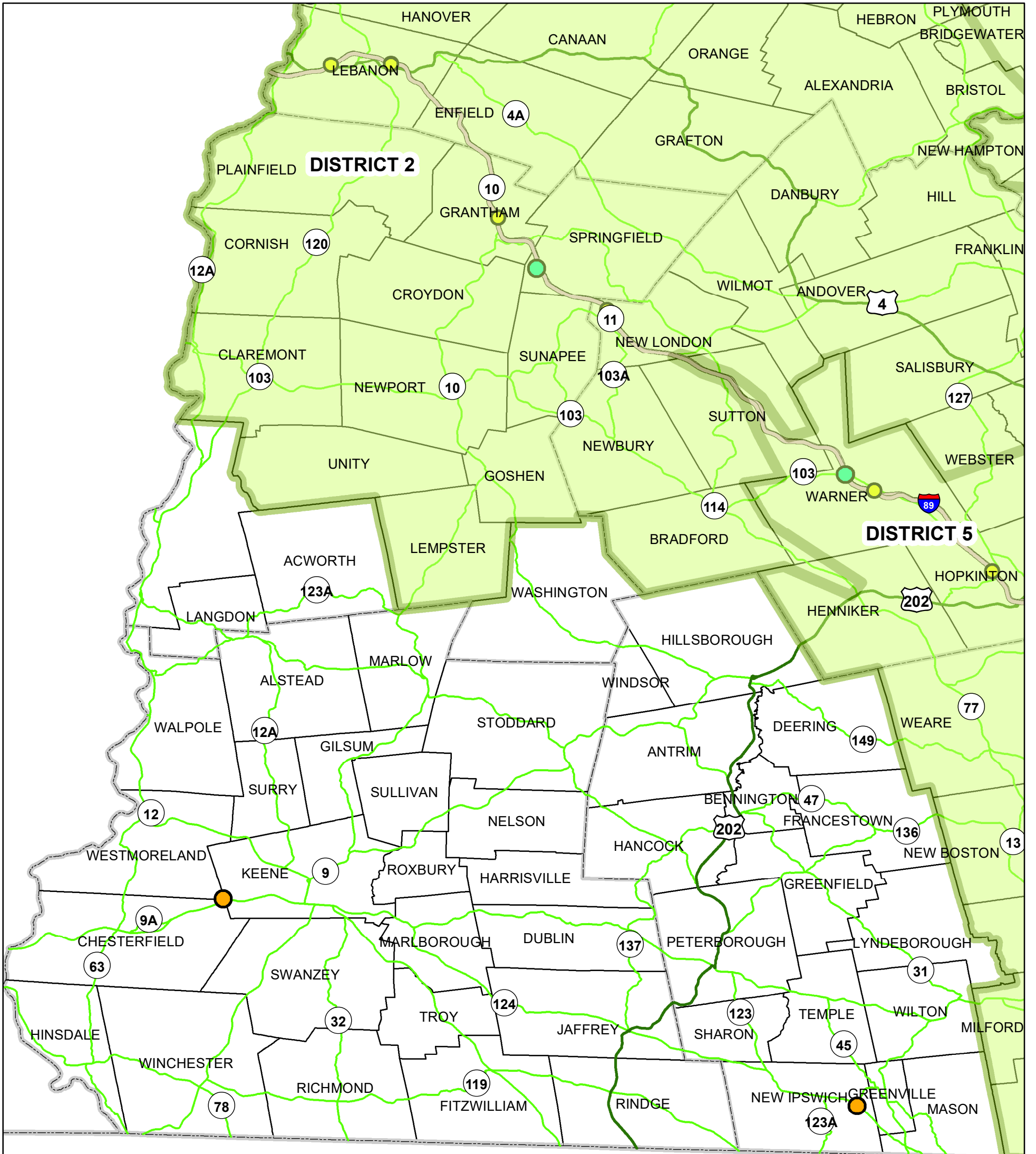
DEVICE_TYPE

- Message Board
- Variable Speed Limit Sign
- Weather Station
- Camera

Roadways


- Interstate 89
- Interstate 93
- US Routes
- State Routes

MAP D



MASSACHUSETTS

EXISTING ITS DEVICES IN DISTRICT 4					January 8, 2018
DEVICE NAME	CITY/TOWN	ROUTE	DIRECTION OF TRAVEL	MILE MARKER	LOCATION DESCRIPTION
9 W 10.6 CCTV AX 4	Westmoreland	NH 9	Westbound	10.60	Westmoreland MM 11 (co-located)
9 W 10.6 RWIS LX 4	Westmoreland	NH 9	Westbound	10.60	275 ft West of the Westmoreland/Keene town line and 250 ft East of the Chesterfield/Westmoreland town line (co-located)
NH 124 N 4.2 CCTV AX 4	New Ipswich	NH 124	Northbound	4.20	Intersection of Highbridge Road and RT 123/124 (co-located)
NH 124 N 4.2 RWIS LX 5	New Ipswich	NH 124	Northbound	4.20	Intersection of Highbridge Road and RT 123/124 (co-located)

 Commercial Power