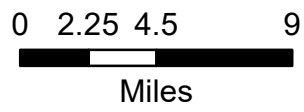


Transportation
Management
Center

Existing Devices District 3
January 8, 2018



ITS Devices

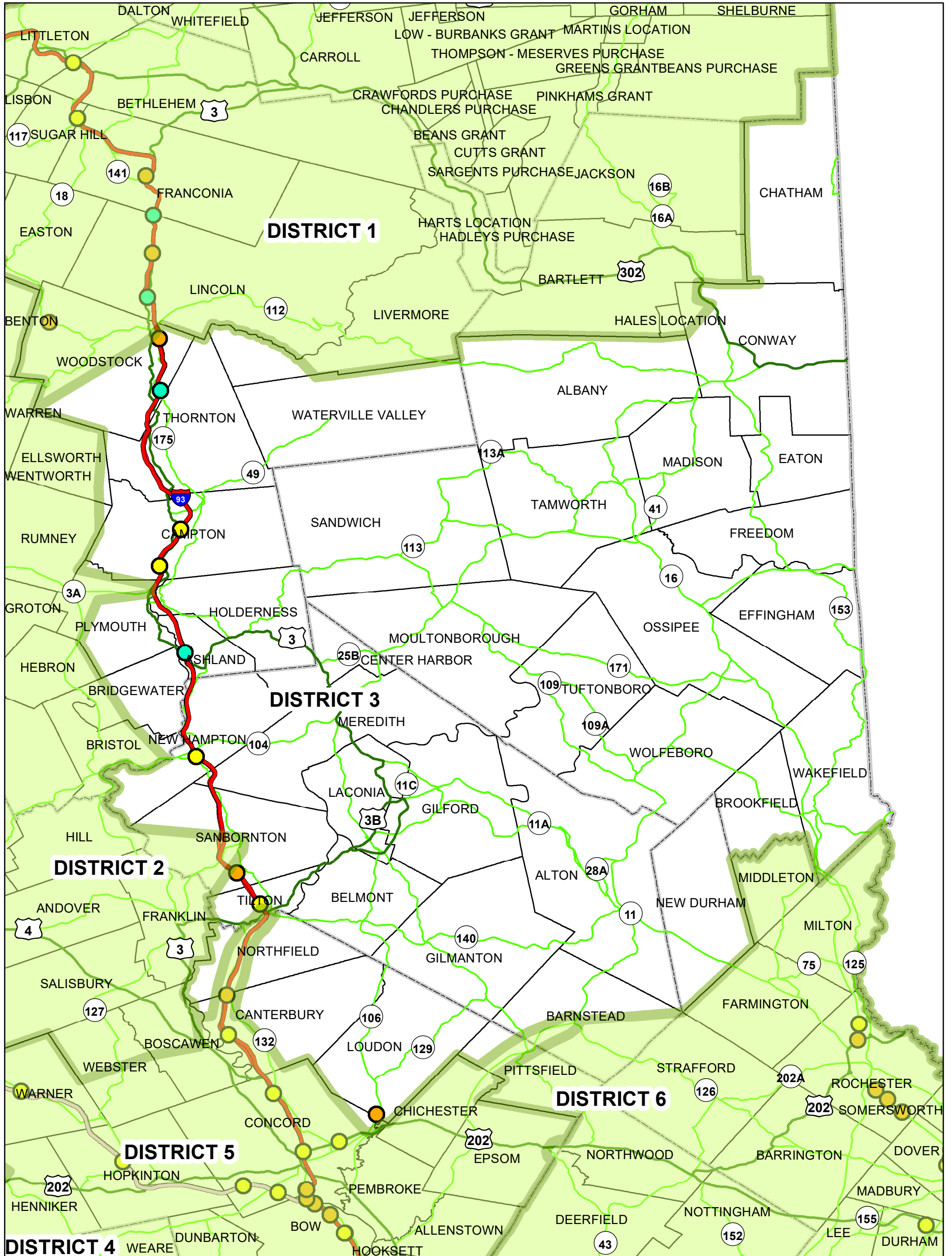
DEVICE_TYPE

- Message Board
- Variable Speed Limit Sign
- Weather Station
- Camera

Roadways

- Interstate_89
- Interstate 93
- US Routes
- State Routes


MAP C



EXISTING ITS DEVICES IN DISTRICT 3

January 8, 2018

DEVICE NAME	CITY/TOWN	ROUTE	DIRECTION OF TRAVEL	MILE MARKER	LOCATION DESCRIPTION
106 N 5.6 CCTV AX 3	Loudon	NH 106	Northbound	5.6	Staniels Rd Traffic Signal
93 N 57.6 FS V 3	Tilton	I-93	Northbound	57.6	North of Exit 20
93 N 82.6 FS V 3	Campton	I-93	Northbound	82.6	North of Exit 26
93 N 99.6 CCTV AX 3	Woodstock	I-93	Northbound	99.6	South of Exit 32 (co-located)
93 N 99.6 FS A 3	Woodstock	I-93	Northbound	99.6	1 mile south of Exit 32 (co-located)
93 S 60.0 CCTV AX 3	Sanbornton	I-93	Southbound	60.0	Sanbornton Rest Area (co-located)
93 S 60.0 RWIS LX 3	Sanbornton	I-93	Southbound	60.0	Sanbornton Rest Area (co-located)
93 S 68.8 FS V 3	New Hampton	I-93	Southbound	68.8	South of Exit 23
93 S 76.2 CCTV AX 3	Ashland	I-93	Southbound	76.2	Ashland MM 76.2 (co-located)
93 S 76.2 RWIS LX 3	Ashland	I-93	Southbound	76.2	Patrol Shed # 304 (co-located)
93 S 85.4 FS V 3	Campton	I-93	Southbound	85.4	South of Exit 28
93 S 95.9 CCTV AX 3	Woodstock	I-93	Southbound	95.6	Eastside Rd (co-located)
93 S 95.9 RWIS LX 3	Woodstock	I-93	Southbound	95.9	50 ft South of NH 175 overpass (co-located)
93 S 99.2 FS A 3	Woodstock	I-93	Southbound	99.2	South of Exit 32

 Commercial Power