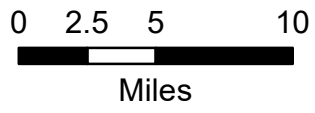


Existing Devices District 2  
January 8, 2018



## ITS Devices

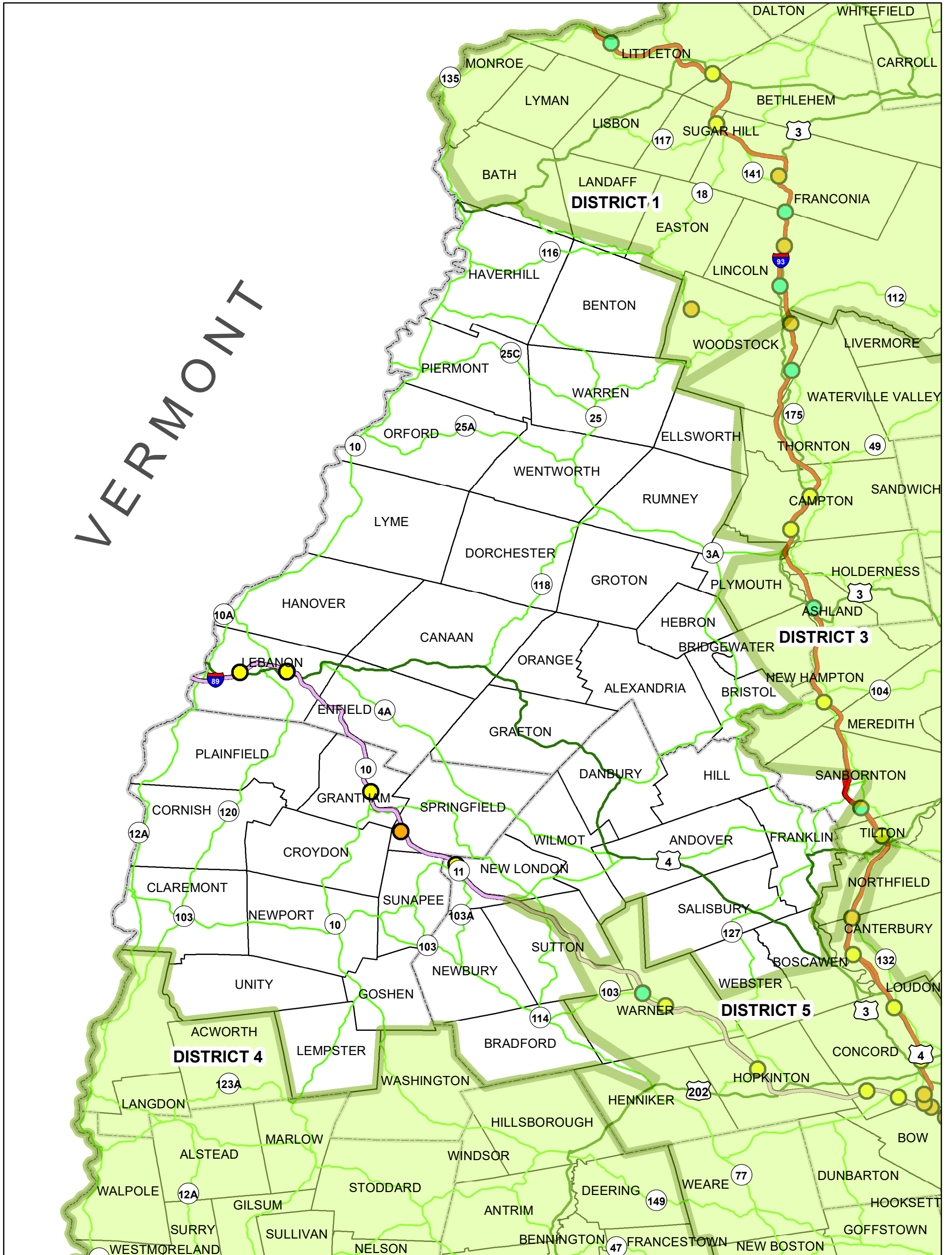
### DEVICE\_TYPE

- Message Board
- Variable Speed Limit Sign
- Weather Station
- Camera

## Roadways

- Interstate 89
- Interstate 93
- US Routes
- State Routes


**MAP B**



EXISTING ITS DEVICES IN DISTRICT 2

January 8, 2018

DEVICE NAME	CITY/TOWN	ROUTE	DIRECTION OF TRAVEL	MILE MARKER	LOCATION DESCRIPTION
89 N 28.8 PS V 2	Sutton	I-89	Northbound	28.8	MM 28.8
89 N 35.5 FS V 2	New London	I-89	Northbound	35.5	South of Exit 12A
89 N 39.6 CCTV AX 2	Springfield	I-89	Northbound	39.6	Springfield Rest Area (co-located)
89 N 39.6 RWIS LX 2	Springfield	I-89	Northbound	39.6	Springfield Rest Area (co-located)
89 N 43.8 FS V 5	Grantham	I-89	Northbound	43.8	North of Exit 13
89 N 43.8 PS P 5	Grantham	I-89	Northbound	43.8	MM 43.8
89 N 55.0 PS V 2	Lebanon	I-89	Northbound	55.0	South of Exit 18
89 S 31.4 PS V 2	Sutton	I-89	Northbound	31.4	3 Miles South of Exit 10
89 S 42.6 PS V 2	Grantham	I-89	Southbound	42.6	
89 S 55.0 PS V 2	Lebanon	I-89	Southbound	55.0	South of Exit 18
89 S 57.5 PS V 2	Lebanon	I-89	Southbound	57.5	
89 S 58.0 PS V 2	Lebanon	I-89	Southbound	58.0	South of Exit 19

 Commercial Power