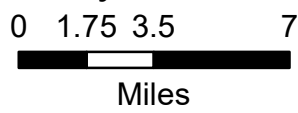


# Existing Devices District 6 & Turnpikes

July 10, 2017



## Devices

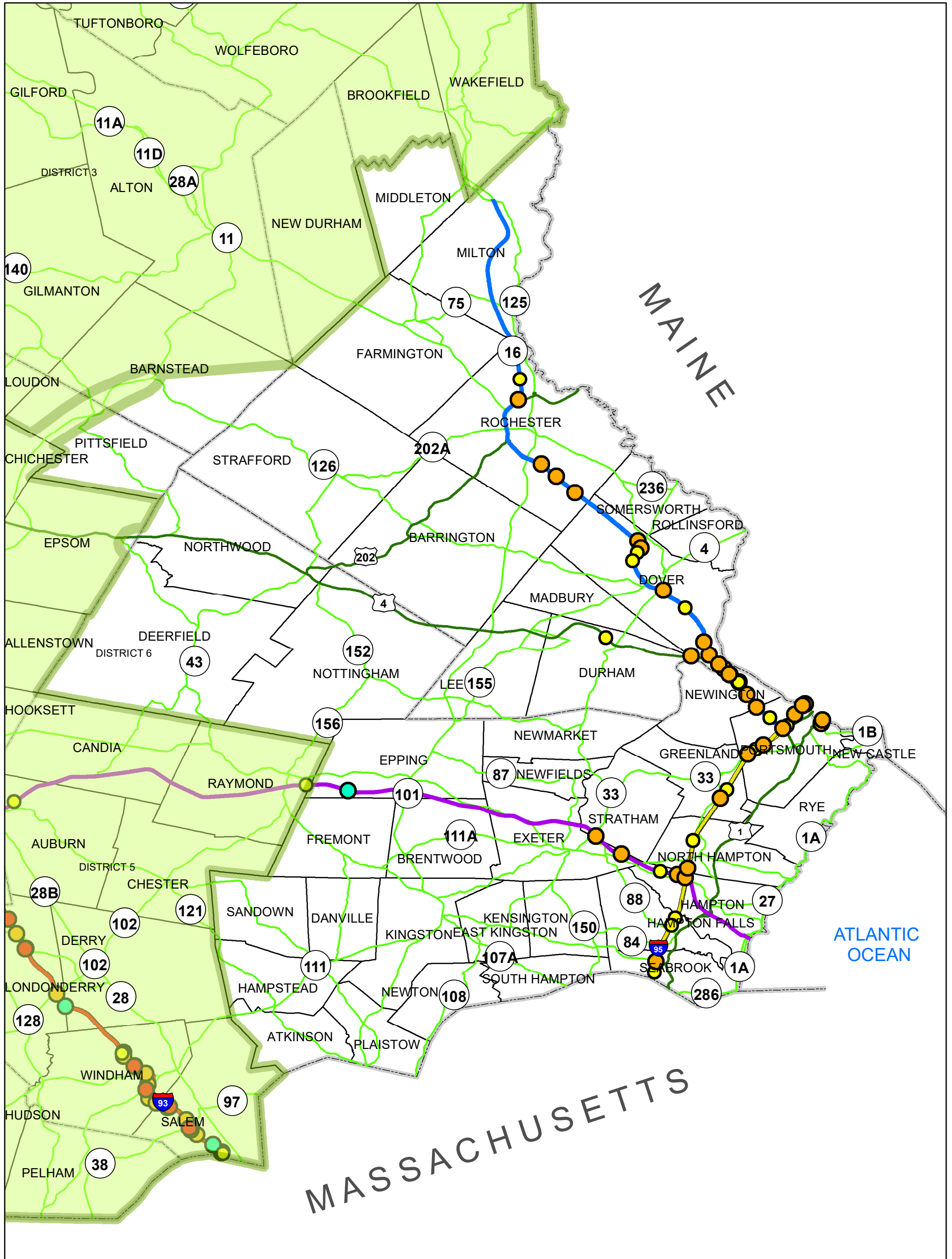
### DEVICE\_TYPE

- Message Board
- Variable Speed Limit Sign
- Weather Station
- Trailer Mounted Camera
- Camera
- Davis Weather Stations

## Roadways

- Interstate 93
- Interstate 95
- Spaulding Turnpike
- NH 101
- US Routes
- State Routes

**MAP F**




**EXISTING ITS DEVICES IN DISTRICT 6 AND TURNPIKES July 10, 2017**

DEVICE NAME	CITY/TOWN	ROUTE	DIRECTION OF TRAVEL	MILE MARKER	LOCATION DESCRIPTION
95 HL NE CCTV AD T	Portsmouth	I-95	Northbound	16.0	High Level Bridge Northeast Camera
95 HL NW CCTV AD T	Portsmouth	I-95	Southbound	16.0	High Level Bridge Northwest Camera
95 HL SE CCTV AD T	Portsmouth	I-95	Northbound	16.0	High Level Bridge Southeast Camera
95 HL SW CCTV AD T	Portsmouth	I-95	Southbound	16.0	High Level Bridge Southwest Camera
95 MN 13.0 FS V T	Portsmouth	I-95	Northbound	13.0	South of Exit 4 Median
95 MN 14.6 CCTV AX T	Portsmouth	I-95	Median	14.6	Portsmouth Traffic Circle Exit 6
95 MS 14.6 CCTV AX T	Portsmouth	I-95	Median	14.6	Portsmouth Traffic Circle Exit 6
95 N 0.4 FS V T	Seabrook	I-95	Northbound	0.4	South of Exit 1
95 N 10.6 FS V T	Greenland	I-95	Northbound	10.6	South of Exit 3
95 N 13.4 CCTV AX T	Portsmouth	I-95	Northbound	13.4	Portsmouth n/o Exit 5
95 N 13.4 MVDS W T - Q02	Portsmouth	I-95	Northbound	13.4	Portsmouth n/o Exit 5
95 N 14.8 FS D T	Portsmouth	I-95	Northbound	14.8	North of Exit 6
95 N 3.0 FS D T	Hampton Falls	I-95	Northbound	3.0	North of Exit 1
95 S 1.0 MVDS W T - Q01	Seabrook	I-95	Southbound	1.0	NH 107 Seabrook Exit 1
95 S 15.4 FS D T	Portsmouth	I-95	Southbound	15.4	Exit 7
95 S 15.6 MVDS W T - Q03	Portsmouth	I-95	Southbound	15.6	
95 S 3.4 FS P T	Hampton Falls	I-95	Southbound	3.4	South of Exit 2
95 S 6.0 CCTV AX T	North Hampton	I-95	Southbound	6.0	n/o Hampton Tolls
95 S 7.6 FS D T	North Hampton	I-95	Southbound	7.6	North of Exit 2
95 SN 1.0 CCTV AX T	Seabrook	I-95	Northbound	1.0	NH 107 Seabrook Exit 1
95 SN 10.0 CCTV AX T	Greenland	I-95	Southbound	10.0	Breakfast Hill Road
95 SN 12.6 CCTV AX T	Portsmouth	I-95	Northbound	12.6	Portsmouth Exit 3
95 SN 15.4 CCTV AX T	Portsmouth	I-95	Southbound	15.4	Market St Portsmouth Exit 7
95 SN 5.6 CCTV AX T	Hampton	I-95	Northbound	5.6	Hampton Exit 2
95 SS 1.0 CCTV AX T	Seabrook	I-95	Southbound	1.0	NH 107 Seabrook Exit 1
95 SS 10.0 CCTV AX T	Greenland	I-95	Southbound	10.0	Breakfast Hill Road
95 SS 12.6 CCTV AX T	Portsmouth	I-95	Southbound	12.6	Portsmouth Exit 3
95 SS 15.4 CCTV AX T	Portsmouth	I-95	Southbound	15.4	Market St Portsmouth Exit 7
95 SS 5.6 CCTV AX T	Hampton	I-95	Southbound	5.6	Hampton Exit 2
ST LB BN N AX T	Dover	Spaulding Turnpike	Northbound	4.1	Little Bay Bridge BN North
ST LB BS S AX T	Newington	Spaulding Turnpike	Southbound	3.8	Little Bay Bridge BS South
ST LB HN N AX T	Dover	Spaulding Turnpike	Northbound	4.1	Little Bay Bridge HN North
ST LB HS S AX T	Newington	Spaulding Turnpike	Southbound	3.8	Little Bay Bridge HS South
ST N 1.0 FS A T	Portsmouth	Spaulding Turnpike	Northbound	1.0	North of Interstate 95
ST N 12.0 CCTV AX T	Dover	Spaulding Turnpike	Northbound	12.0	s/o Indian Brook Rd Exit 9
ST N 12.0 MVDS W T - Q05	Dover	Spaulding Turnpike	Northbound	12.0	s/o Indian Brook Rd Exit 9
ST N 12.4 CCTV AX T	Dover	Spaulding Turnpike	Northbound	12.4	Indian Brook Rd Exit 9
ST N 17.0 CCTV AX T	Rochester	Spaulding Turnpike	Northbound	17.0	Tebbetts Rd
ST N 18.0 CCTV AX T	Rochester	Spaulding Turnpike	Northbound	18.0	Rochester Tolls
ST N 2.6 CCTV AX T	Newington	Spaulding Turnpike	Northbound	2.6	Fox Run Rd Newington Exit 2
ST N 2.6 MVDS W T - Q04	Newington	Spaulding Turnpike	Northbound	2.6	Fox Run Rd Newington Exit 2
ST N 4.4 CCTV AX T	Dover	Spaulding Turnpike / US	Northbound	4.4	Hilton Dr Exit 5
ST N 9.0 CCTV AX T	Dover	Spaulding Turnpike	Northbound	9.0	NH 108 Dover Exit 7
ST S 11.2 PS V T	Dover	Spaulding Turnpike	Southbound	11.2	Between Exits 9 and 8
ST S 11.6 FS A T	Dover	NH 16	Southbound	11.6	Near 6th St in Dover
ST S 15.9 CCTV AX T	Rochester	Spaulding Turnpike	Southbound	15.9	Blackwater Rd
ST S 22.0 CCTV AX T	Rochester	Spaulding Turnpike	Southbound	22.0	US 202 Exit 16
ST S 23.2 FS V T	Rochester	Spaulding Turnpike	Southbound	23.2	North of Exit 16
ST S 3.4 FS D T	Newington	Spaulding Turnpike	Southbound	3.4	
ST S 3.7 RWIS V T	Newington	Spaulding Turnpike	Southbound	3.7	
ST S 5.0 CCTV AX T	Dover	Spaulding Turnpike	Southbound	5.0	US 4 Dover Exit 6
ST S 5.8 CCTV AX T	Dover	Spaulding Turnpike	Southbound	5.8	Roberta Drive
ST S 7.8 FS A T	Dover	Spaulding Turnpike	Southbound	7.8	South of Exit 7
ST SN 1.6 CCTV AX T	Portsmouth	Spaulding Turnpike	Southbound	1.6	Exit 1, Gosling Rd, Pease Blvd
ST SN 3.4 CCTV AX T	Newington	Spaulding Turnpike	Southbound	3.4	
ST SS 1.6 CCTV AX T	Portsmouth	Spaulding Turnpike	Southbound	1.6	Exit 1, Gosling Rd, Pease Blvd
ST SS 3.4 CCTV AX T	Newington	Spaulding Turnpike	Southbound	3.4	

**TURNPIKES**

101 W 128.2 CCTV AX 6	Exeter	NH 101	Westbound	128.2	Guinea Rd	<b>DISTRICT 6</b>
1 MB North Pole CCTV AX 6	Portsmouth	US 1	Southbound	MB N Pole	Memorial Bridge North Pole Camera	
1 MB South Pole CCTV AX 6	Portsmouth	US 1	Northbound	MB S Pole	Memorial Bridge South Pole Camera	
101 E 114.8 FS V 6	Raymond	NH 101	Eastbound	114.8	West side of Prescott Road overpass	
101 E 116.5 CCTV AX 6	Epping	NH 101	Eastbound	116.5	Rt 101 E Near Beede Hill Rd underpass	
101 E 116.5 RWIS LX 6	Epping	NH 101	Eastbound	116.5	Rt 101 E Near Beede Hill Rd underpass	
101 E 127.0 CCTV AX 6	Stratham	NH 101	Eastbound	127.0	NH 108 Exit 11	
101 E 130.0 FS A 6	Hampton	NH 101	Eastbound	130.0	East of the Hampton / Exeter town line	
101 W 128 PS V 6	Exeter	NH 101	Westbound	128		
101 W 130.8 CCTV AX 6	Hampton	NH 101	Westbound	130.8	Hampton Ramp Tolls	
4 E 98.0 FS A 6	Durham	US 4	Eastbound	98.0	West of Dover Road	
4 W 101.6 CCTV AX 6	Dover	US 4	Westbound	101.6	NH 4 Cedar Point Rd	

 Commercial Power