

Devices

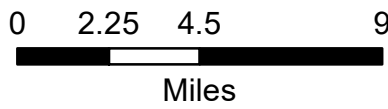
DEVICE_TYPE

- Message Board
- Variable Speed Limit Sign
- Weather Station
- Camera
- Trailer Mounted Camera
- Davis Weather Stations

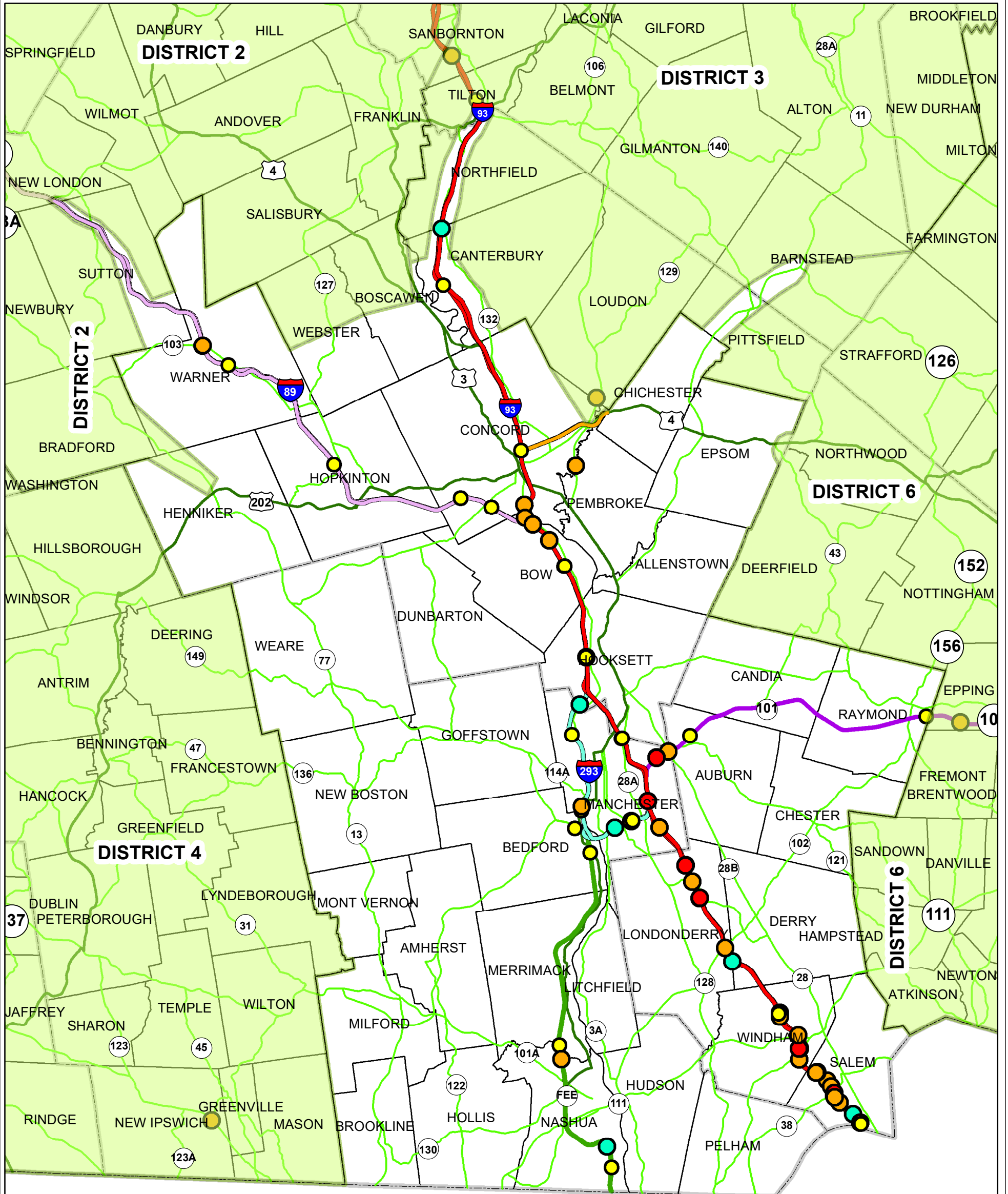
Roadways

- Interstate 89
- Interstate 93
- Interstate 293
- Interstate 393
- Everett Turnpike
- NH 101
- US Routes
- State Routes

Existing Devices District 5 & Turnpikes
December 7, 2016



MAP E



MASSACHUSETTS

EXISTING ITS DEVICES IN DISTRICT 5 AND TURNPIKES


December 7, 2016

DEVICE NAME	CITY/TOWN	ROUTE	DIRECTION OF TRAVEL	MILE MARKER	LOCATION DESCRIPTION
101 E 107.6 PS P 5	Candia	NH 101	Eastbound	107.6	325 feet east of MM 107.6
101 E 53.4 FS V 5	Bedford	NH 101	Eastbound	53.4	West of Exit to US 3
101 W 100.5 VSL D 5	Manchester	NH 101	Westbound	100.5	West of Exit 1 flanking
101 W 101.0 CCTV AX 5	Manchester	NH 101	Westbound	101.0	NH 28 Exit 1
101 W 102.6 FS V 5	Auburn	NH 101	Westbound	102.6	West of Exit 2
101 W 115.0 PS P 5	Raymond	NH 101	Westbound	115.0	400 feet west of MM 115.0
101 WM 100.5 VSL D 5	Manchester	NH 101	Westbound	100.5	West of Exit 1 flanking in the median
293 S 1.4 CCTV AX 5	Manchester	I-293	Southbound	1.4	Mall of NH n/o Exit 1
293 S 1.4 FS D 5	Manchester	I-293	Southbound	1.4	South of Exit 1
293 S 1.4 VSL D 5	Manchester	I-293	Southbound	1.4	South of Exit 1 mounted on DMS 293 1.4 S
293 W 2.2 RWIS AX 0	Manchester	I-293	Westbound	2.15	Westbound RT 101 just before the Exit 2 offramp
89 N 1.8 FS V 5	Concord	I-89	Northbound	2.8	South of Exit 2
89 N 18.4 FS V 5	Warner	I-89	Northbound	18.4	South of Exit 9
89 S 10.8 FS V 5	Hopkinton	I-89	Southbound	10.8	North of Exit 6
89 S 20.2 CCTV AX 5	Warner	I-89	Southbound	20.2	Warner Exit 9
89 S 20.2 RWIS 5	Warner	I-89	Southbound	20.2	At the Exit 9 southbound off-ramp (Relocated from Manchester Rte. NH 101)
89 S 3.4 FS V 5	Concord	I-89	Southbound	2.8	North of Exit 2
89 S 31.4 PS P 5	Sutton	I-89	Southbound	31.0	280 feet south of MM 31.0
89N 43.8 FS V 5	Grantham	I-89	Northbound	43.8	North of Exit 13
93 M 18.4 CCTV AX 5	Manchester	I-93	Median	18.4	Bodwell Rd South of I-93 / I-293 Split
93 N 0.3 CCTV AX 5	Salem	I-93	Northbound	0.3	Salem Mass Border
93 N 0.3 FS D 5	Salem	I-93	Northbound	0.3	South of Exit 1
93 N 0.3 VSL D 5	Salem	I-93	Northbound	0.3	North of state line mounted on DMS 93 0.3 N
93 N 0.8 CCTV AX 5	Salem	I-93	Northbound	0.8	Salem Welcome Center (Rest Area)
93 N 0.8 RWIS 5	Salem	I-93	Northbound	0.8	Salem Welcome Center (Rest Area)
93 N 1.8 CCTV AX 5	Salem	I-93	Northbound	1.8	Rockingham Park Blvd Exit 1
93 N 16.0 VSL D5	Londonderry	I-93	Northbound	16.0	Right Shoulder
93 N 2.3 VSL D 5	Salem	I-93	Northbound	2.35	1250 Feet north of Lowell Road - right
93 N 2.6 CCTV A 5	Salem	I-93	Southbound	2.6	Just before Exit 2
93 N 23.4 FS D 5	Manchester	I-93	Northbound	23.4	North of Exit 8
93 N 3.0 CCTV AX 5	Salem	I-93	Southbound	2.1	At Exit 2
93 N 3.8 VSL D5	Salem	I-93	Northbound	3.8	Right Shoulder
93 N 43.8 PS P 5	Concord	I-93	Northbound	43.8	600 feet south of MM 43.8
93 N 50.8 CCTV AX 5	Canterbury	I-93	Northbound	50.8	Canterbury Rest Area
93 N 50.8 RWIS 5	Canterbury	I-93	Northbound	50.8	Canterbury Rest Area
93 N 7.2 FS D 5	Windham	I-93	Northbound	7.2	North of Exit 3
93 N 7.5 CCTV AX 5	Windham	I-93	Northbound	7.5	NB Weigh station Windham
93 NM 16.0 VSL D5	Londonderry	I-93	Northbound	16.0	Left Shoulder Median
93 NM 2.3 VSL D 5	Salem	I-93	Northbound	2.35	1250 Feet north of Lowell Road - left
93 NM 3.8 VSL D5	Salem	I-93	Northbound	3.8	Left Shoulder (median)
93 S 11.0 CCTV AX 5	Derry	I-93	Southbound	11.0	Derry MM 11
93 S 11.0 RWIS 5	Derry	I-93	Southbound	11.0	DOT patrol shed # 528
93 S 11.7 CCTV AX 5	Londonderry	I-93	Southbound	11.7	Nashua Rd Londonderry Exit 4
93 S 14.4 VSL D5	Londonderry	I-93	Southbound	14.4	Right Shoulder
93 S 15.3 CCTV AX 5	Londonderry	I-93	Southbound	15.3	Rockingham Rd Londonderry Exit 5
93 S 19.8 VSL D 5	Manchester	I-93	Southbound	19.8	South of Exit 6 flanking
93 S 2.2 VSL D 5	Salem	I-93	Southbound	2.2	500 Feet north of Lowell Road - right
93 S 23.4 FS D 5	Manchester	I-93	Southbound	23.4	South of Exit 9
93 S 3.8 CCTV A 5	Salem	I-93	Southbound	3.8	Near Brookdale Rd Overpass
93 S 36.0 PS V T	Concord	I-93	Southbound	36.0	South of Exit 12 Overpass
93 S 39.0 FS V 5	Concord	I-93	Southbound	39.0	South of Exit 15-W
93 S 4.7 CCTV A 5	Windham	I-93	Southbound	4.7	
93 S 48.0 FS V 5	Canterbury	I-93	Southbound	48.0	North of Exit 18
93 S 5.2 VSL D 5	Windham	I-93	Southbound	5.2	
93 S 57.6 PS P 5	Tilton	I-93	Southbound	57.6	
93 S 6.0 CCTV AX 5	Windham	I-93	Southbound	6.0	Indian Rock Rd Windham Exit 3
93 S 7.2 CCTV AX 5	Windham	I-93	Southbound	7.2	SB Weigh station Windham
93 S 7.2 FS D 5	Windham	I-93	Southbound	7.2	North of Exit 3
93 SM 14.4 VSL D5	Londonderry	I-93	Southbound	14.4	Left Shoulder Median
93 SM 19.8 VSL D 5	Manchester	I-93	Southbound	19.8	South of Exit 6 flanking in the median
93 SM 2.2 VSL D 5	Salem	I-93	Southbound	2.2	500 Feet north of Lowell Road - left
93 SM 5.2 VSL D 5	Windham	I-93	Southbound	5.2	
93 SN 2.1 CCTV AX 5	Salem	I-93	Southbound	2.1	Lowell Road MM 2.1
93 SS 2.1 CCTV AX 5	Salem	I-93	Southbound	2.1	Lowell Road MM 2.1
93S 14.4 CCTV AX 5	Londonderry	I-93	Southbound	14.4	
NH 124 N 4.2 CCTV AX 5	New Ipswich	NH 124	Northbound	4.2	Intersection of Highbridge Road and RT 123/124
NH 124 N 4.2 RWIS AX 5	New Ipswich	NH 124	Northbound	4.2	Intersection of Highbridge Road and RT 123/124

DISTRICT 5

293 N 10.4 CCTV AX T	Hooksett	I-293	Northbound	10.4	I-293 s/o I-93 MM 10.4
293 N 10.4 RWIS T	Hooksett	I-293	Northbound	10.4	1/2 Mile South of Interstate 93
293 N 8.8 FS P T	Manchester	I-293	Northbound	8.8	North of Exit 7
293 S 4.8 FS V T	Bedford	I-293	Southbound	4.8	North of NH 101
93 N 32.4 FS V T	Bow	I-93	Northbound	32.4	2.7 miles South of I-89
93 N 33.8 CCTV AX T	Bow	I-93	Northbound	33.8	Near Dow Road
93 N 34.8 CCTV AX T	Bow	I-93	Northbound	34.8	South of Grandview Road Overpass
93 N 34.8 RWIS T	Bow	I-93	Northbound	34.8	South of Grandview Road Overpass
93 N 36.2 FS V T	Concord	I-93	Northbound	36.2	South of Exit 12N
93 NN 36.2 CCTV AX T	Concord	I-93	Northbound	36.2	Exit-12 Route 3 A
93 NS 36.2 CCTV AX T	Concord	I-93	Northbound	36.2	Exit-12 Route 3 A
93 S 27.8 CCTV AX T	Hooksett	I-93	Southbound	27.8	South of Hooksett Toll
93 S 27.8 FS D T	Hooksett	I-93	Southbound	27.8	South of Hooksett Toll
93 S 32.4 FS V T	Bow	I-93	Southbound	32.0	North of Hooksett Toll
93 S 35.6 CCTV AX T	Bow	I-93	Southbound	35.6	Jct I-93 and I-89
FEE M 2.4 RWIS T	Nashua	F.E. Everett Turnpike	Southbound	2.4	Mounted on Sign Structure
FEE N 1.2 FS V T	Nashua	F. E. Everett Turnpike	Northbound	1.2	North of Exit 2
FEE N 18.8 FS V T	Bedford	F. E. Everett Turnpike	Northbound	18.8	South of NH 101
FEE N 5.2 PS V T	Nashua	F. E. Everett Turnpike	Northbound	5.2	Between Exit 5 and 6
FEE S 8.0 CCTV AX T	Nashua	F. E. Everett Turnpike	Southbound	8.0	North of Somerset Pkwy
FEE S 8.0 RWIS T	Nashua	F. E. Everett Turnpike	Southbound	8.0	North of Somerset Pkwy
FEE S 8.6 FS P T	Nashua	F. E. Everett Turnpike	Southbound	8.6	North of Exit 8

TURNPIKES

 Commercial Power