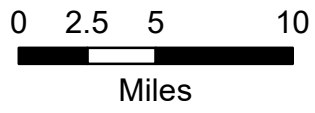


Existing Devices District 2  
December 7, 2016



### Devices

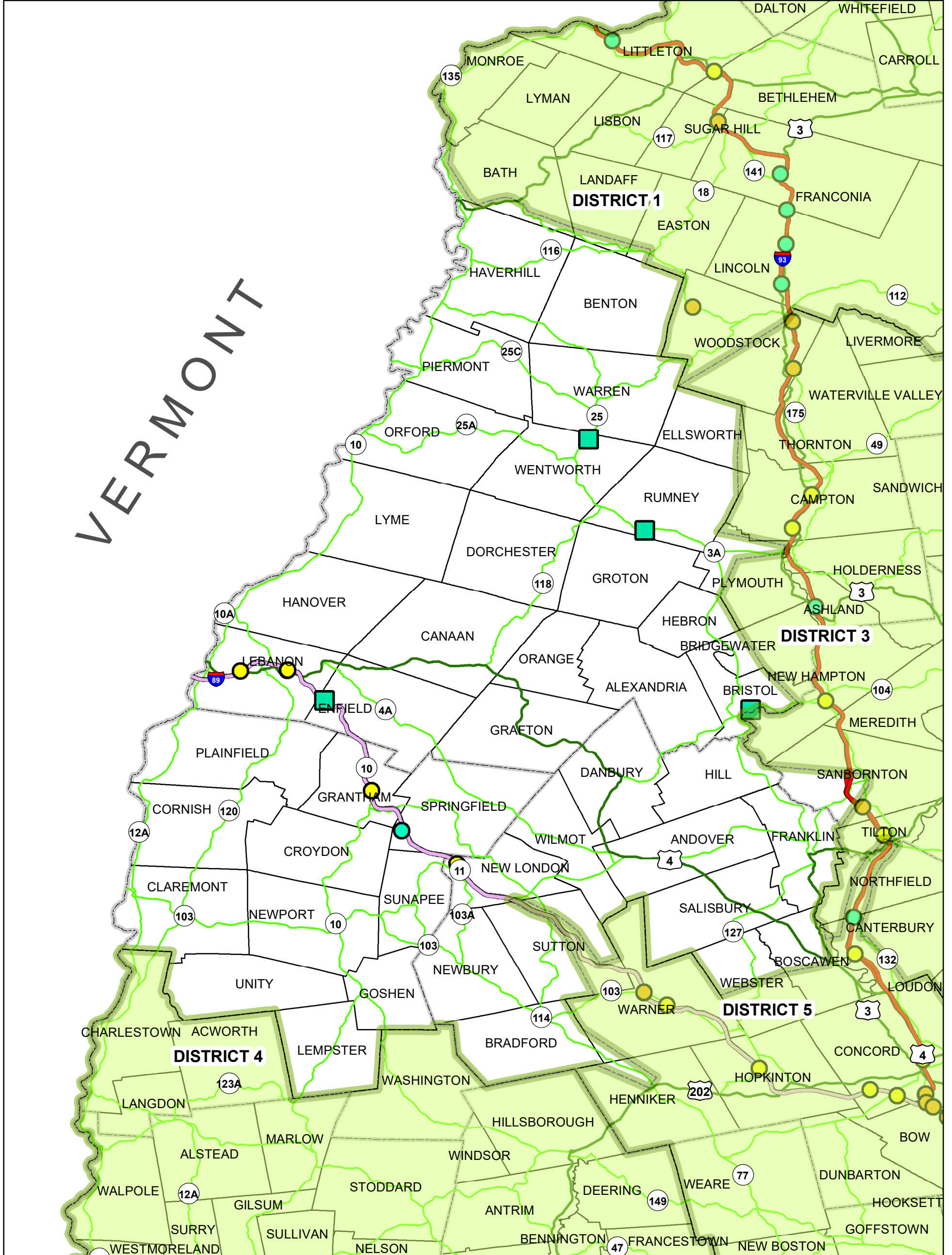
#### DEVICE\_TYPE

- Message Board
- Variable Speed Limit Sign
- Weather Station
- Camera
- Trailer Mounted Camera
- Davis Weather Stations

### Roadways

- Interstate 89
- Interstate 93
- US Routes
- State Routes


**MAP B**



**EXISTING ITS DEVICES IN DISTRICT 2**

**December 7, 2016**

DEVICE NAME	CITY/TOWN	ROUTE	DIRECTION OF TRAVEL	MILE MARKER	LOCATION DESCRIPTION
89 N 28.8 PS V 2	Sutton	I-89	Northbound	28.8	MM 28.8
89 N 35.5 FS V 2	New London	I-89	Northbound	35.5	South of Exit 12A
89 N 39.6 CCTV AX 2	Springfield	I-89	Northbound	39.6	Springfield Rest Area
89 N 39.6 RWIS 2	Springfield	I-89	Northbound	39.6	Springfield Rest Area
89 N 43.8 PS P 5	Grantham	I-89	Northbound	43.8	MM 43.8
89 N 55.0 PS V 2	Lebanon	I-89	Northbound	55.0	South of Exit 18
89 S 31.4 PS V 2	Sutton	I-89	Northbound	31.4	3 Miles South of Exit 10
89 S 42.6 PS V 2	Grantham	I-89	Southbound	42.6	
89 S 55.0 PS V 2	Lebanon	I-89	Southbound	55.0	South of Exit 18
89 S 57.5 PS V 2	Lebanon	I-89	Southbound	57.5	
89 S 58.0 PS V 2	Lebanon	I-89	Southbound	58.0	South of Exit 19

 Commercial Power