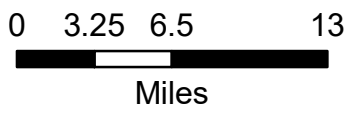


Existing Devices District 1  
December 7, 2016



### Devices

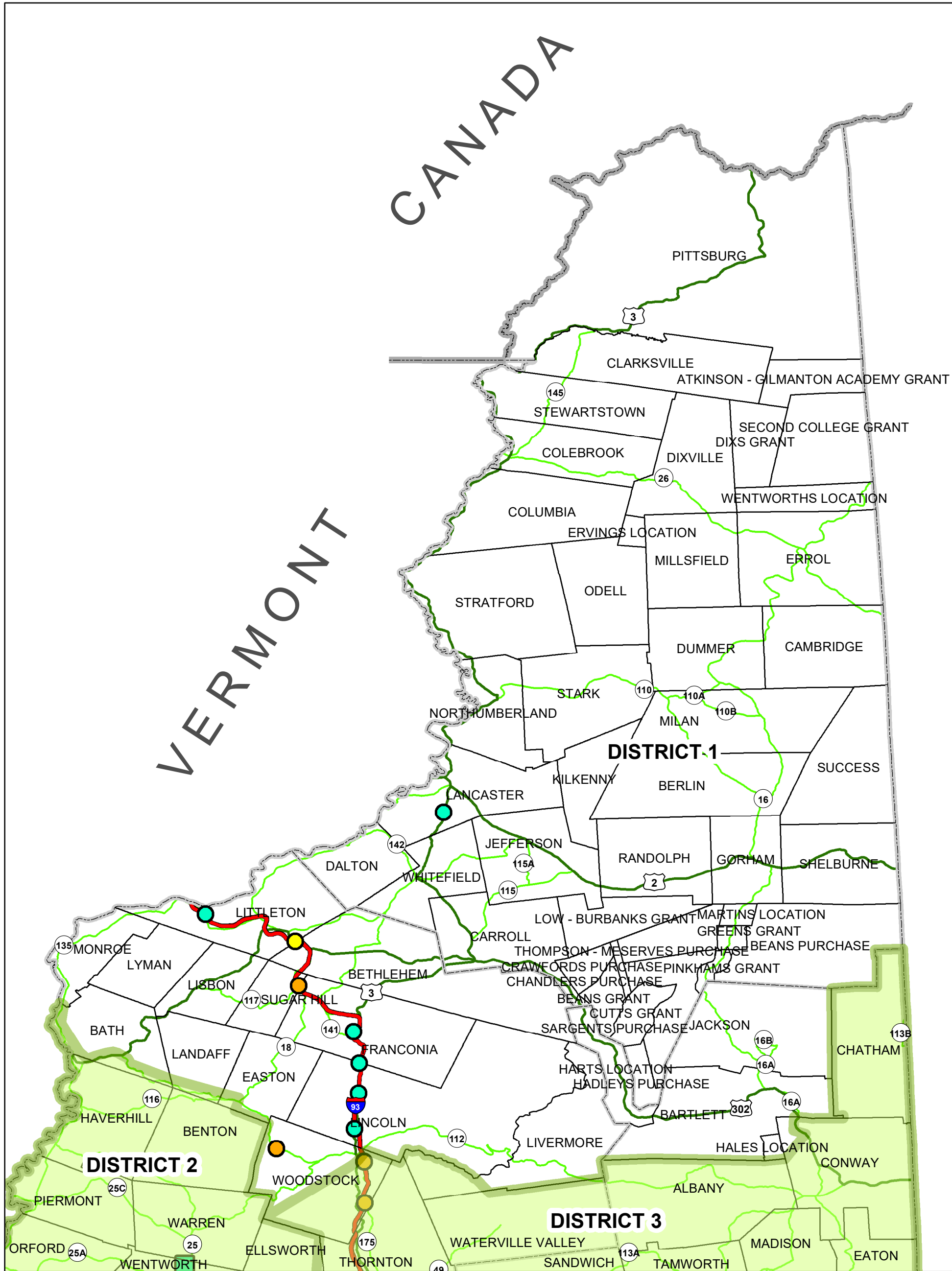
#### DEVICE\_TYPE

- Message Board
- Variable Speed Limit Sign
- Weather Station
- Camera
- Trailer Mounted Camera
- Davis Weather Stations

### Roadways

- Interstate 93
- US Routes
- State Routes


**MAP A**



EXISTING ITS DEVICES IN DISTRICT 1

December 7, 2016

DEVICE NAME	CITY/TOWN	ROUTE	DIRECTION OF TRAVEL	MILE MARKER	LOCATION DESCRIPTION
112 W 14.8 CCTV AX 1	Woodstock	NH 112	Westbound	14.8	Lost River Gorge and Boulder Caves Attraction
112 W 14.8 RWIS 1	Woodstock	NH 112	Westbound	14.8	Lost River Gorge and Boulder Caves Attraction
3 S 163.1 CCTV AX 1	Lancaster	US 3	Northbound	163.1	
3 S 163.1 RWIS VIA 1	Lancaster	US 3	Northbound	163.1	
93 N 102.6 CCTV AX 1	Lincoln	I-93	Northbound	103	100' north of Exit 33 NB Bridge Median (RT 3 underpass)
93 N 102.6 RWIS AX 1	Lincoln	I-93	Northbound	102.6	100' North of Exit 33 NB Bridge (RT 3 Underpass)
93 N 105.6 CCTV AX 1	Lincoln	I-93	Northbound	105.6	I-93 NB, 170' South of MM 105.6 before exit 34A NH onramp
93 N 105.6 RWIS 1	Lincoln	I-93	Northbound	105.6	I-93 NB, 170' South of MM 105.6 before exit 34A NH onramp
93 S 108.2 CCTV AX 1	Lincoln	I-93	Southbound	108.2	Lafayette Campground Franconia Notch
93 S 108.2 RWIS 1	Lincoln	I-93	Southbound	108.2	Franconia Notch South End
93 S 111.4 CCTV AX 1	Franconia	I-93	Southbound	111.4	Echo Lake Franconia Notch
93 S 111.4 RWIS 1	Franconia	I-93	Southbound	111.4	Franconia Notch North End
93 S 117.6 CCTV AX 1	Sugar Hill	I-93	Southbound	117.6	Sugar Hill North of Exit 38
93 S 117.6 FS A 1	Sugar Hill	I-93	Southbound	117.6	0.8 miles north of Exit 38
93 S 122.2 FS V 1	Littleton	I-93	Southbound	122.2	South of Exit 41
93 S 130.4 CCTV AX 1	Littleton	I-93	Southbound	130.4	Littleton Rest Area
93 S 130.4 RWIS 1	Littleton	I-93	Southbound	130.4	Littleton Rest Area

 Commercial Power